

GENERAL CONDITIONS
33 CFR PART 320-330

1. The time limit for completing the work authorized ends on **March 18, 2017**.
2. You must maintain the activity authorized by this permit in good condition and in conformance with the terms and conditions of this permit. You are not relieved of this requirement if you abandon the permitted activity, although you may make a good faith transfer to a third party in compliance with General Condition 4 below. Should you wish to cease to maintain the authorized activity or should you desire to abandon it without a good faith transfer, you must obtain a modification of this permit from this office, which may require restoration of the area.
3. If you discover any previously unknown historic or archeological remains while accomplishing the activity authorized by this permit, you must immediately notify this office of what you have found. We will initiate the Federal and state coordination required to determine if the remains warrant a recovery effort of if the site is eligible for listing in the National Register of Historic Places.
4. If you sell the property associated with this permit you must obtain the signature of the new owner in the space provided and forward a copy of the permit to this office to validate the transfer of this authorization.
5. If a conditioned water quality certification has been issued for your project, you must comply with the conditions specified in the certification as special conditions to this permit. For your convenience, a copy of the certification is attached if it contains such conditions.
6. You must allow a representative from this office to inspect the authorized activity at any time deemed necessary to ensure that it is being or has been accomplished in accordance with the terms and conditions of your permit.

DEPARTMENT OF THE ARMY PERMIT TRANSFER REQUEST

PERMIT NUMBER: SAJ-1996-02987 (NW-DCM)

When the structures or work authorized by this permit are still in existence at the time the property is transferred, the terms and conditions of this permit will continue to be binding on the new owner(s) of the property. Although the construction period for works authorized by Department of the Army permits is finite, the permit itself, with its limitations, does not expire.

To validate the transfer of this permit and the associated responsibilities associated with compliance with its terms and conditions, have the transferee sign and date below and mail to the U.S. Army Corps of Engineers, Regulatory Enforcement Section, ATTN. José J. Rivera, 4400 PGA Blvd., Suite 500, Palm Beach Gardens, FL 33410.

(TRANSFEEE-SIGNATURE)

(SUBDIVISION)

(DATE)

(LOT)

(BLOCK)

(NAME-PRINTED)

(STREET ADDRESS)

(MAILING ADDRESS)

(CITY, STATE, ZIP CODE)

SELF-CERTIFICATION STATEMENT OF COMPLIANCE

Permit Number: SAJ-1996-02987 (NW-DCM)

Permittee's Name & Address (please print or type): _____

Telephone Number: _____

Location of the Work: _____

Date Work Started: _____ Date Work Completed: _____

PROPERTY IS INACCESSIBLE WITHOUT PRIOR NOTIFICATION: YES _____ NO _____

TO SCHEDULE AN INSPECTION PLEASE CONTACT _____
AT _____

Description of the Work (e.g. bank stabilization, residential or commercial filling, docks,
dredging,
etc.): _____

Acreeage or Square Feet of Impacts to Waters of the United States: _____

Describe Mitigation completed (if applicable): _____

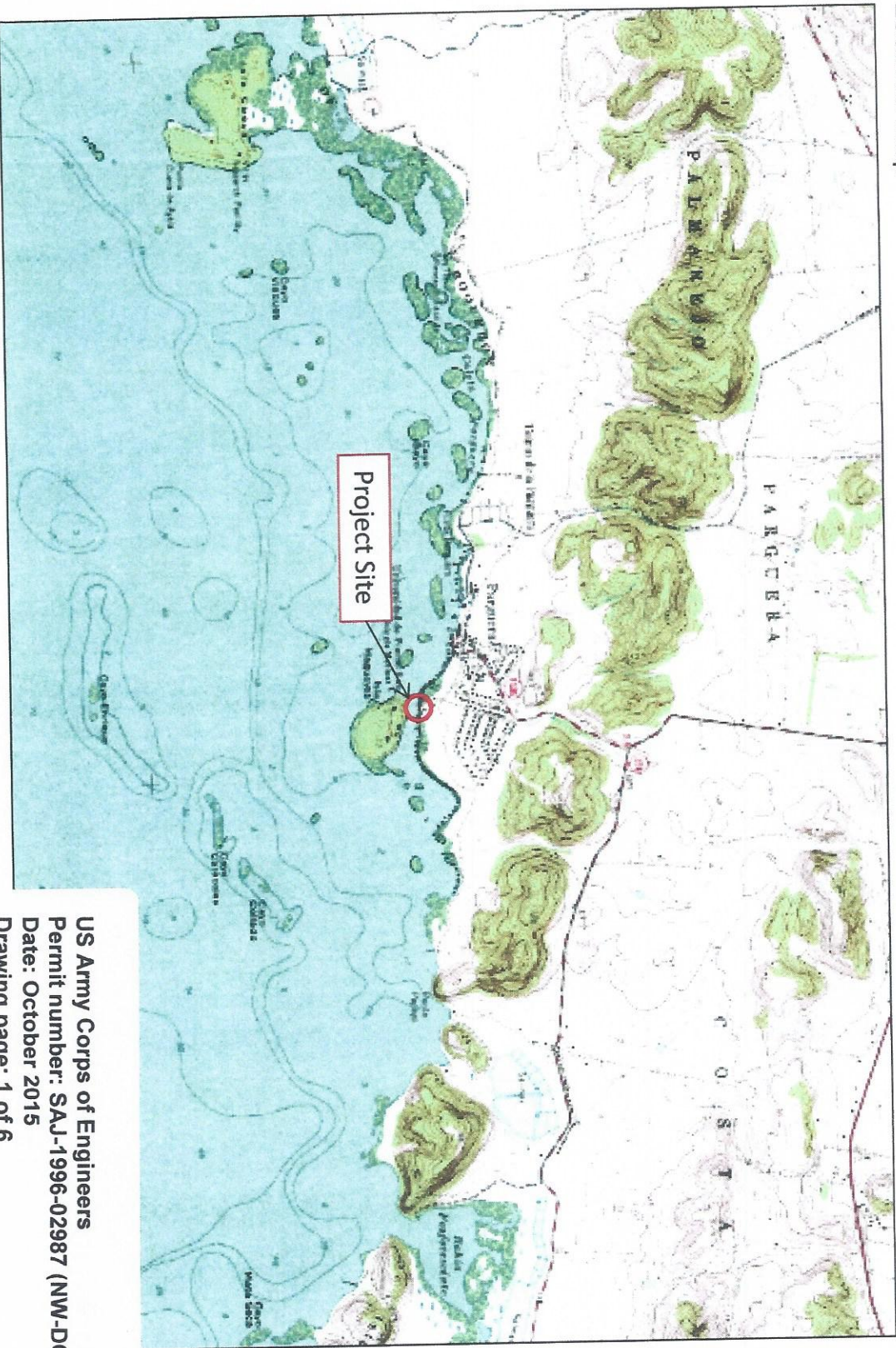
Describe any Deviations from Permit (attach drawing(s) depicting the deviations):

I certify that all work, and mitigation (if applicable) was done in accordance with the limitations and conditions as described in the permit. Any deviations as described above are depicted on the attached drawing(s).

Signature of Permittee

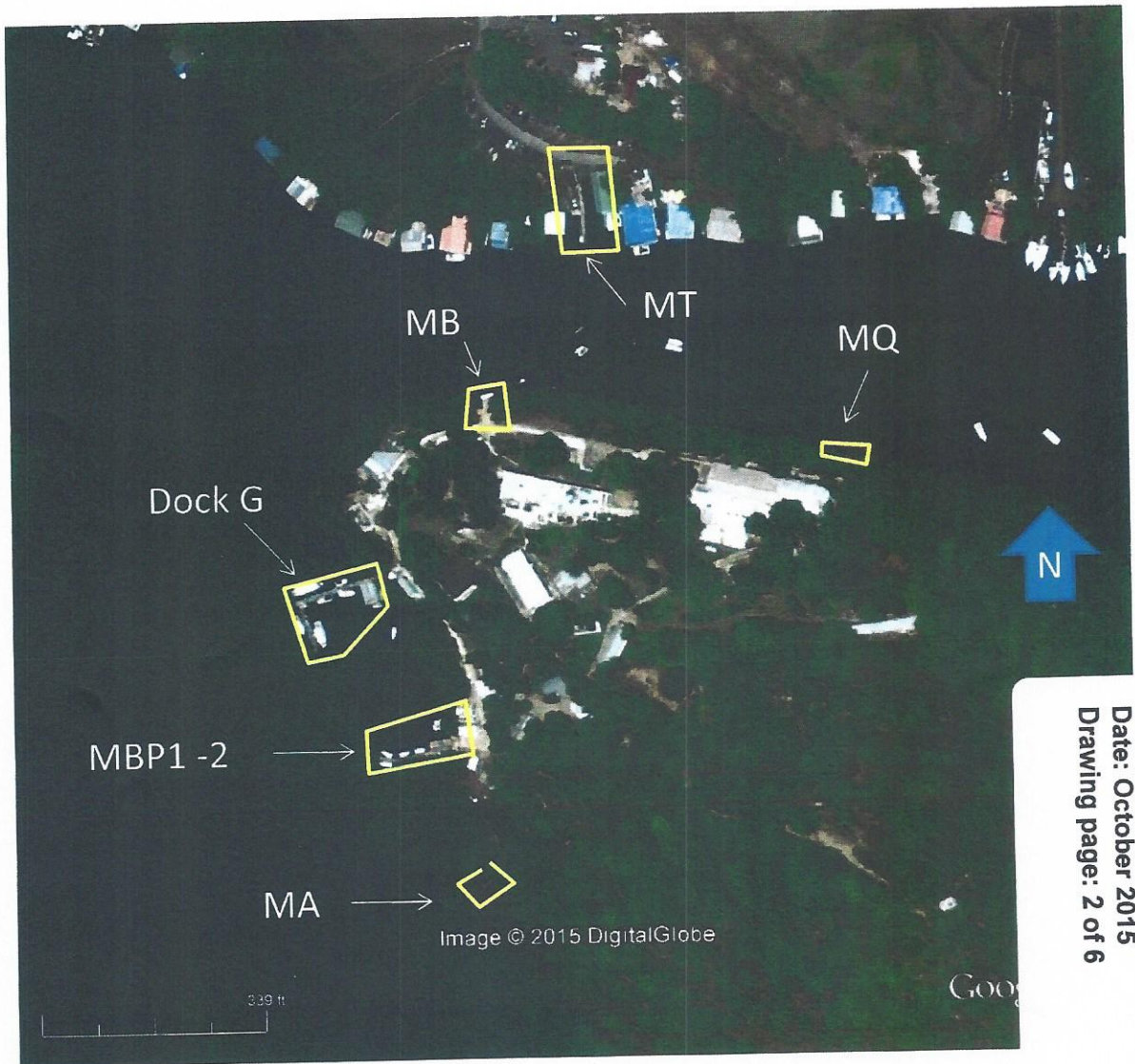
Date

Project Name: Repair and Improvement Wooden Dock (identified as Dock MT) and Concrete Causeway, La Parguera, Lajas, P.R.
 Case Number: SAJ-1996-02987 (NW-DCM)
 Location Map



US Army Corps of Engineers
 Permit number: SAJ-1996-02987 (NW-DCM)
 Date: October 2015
 Drawing page: 1 of 6

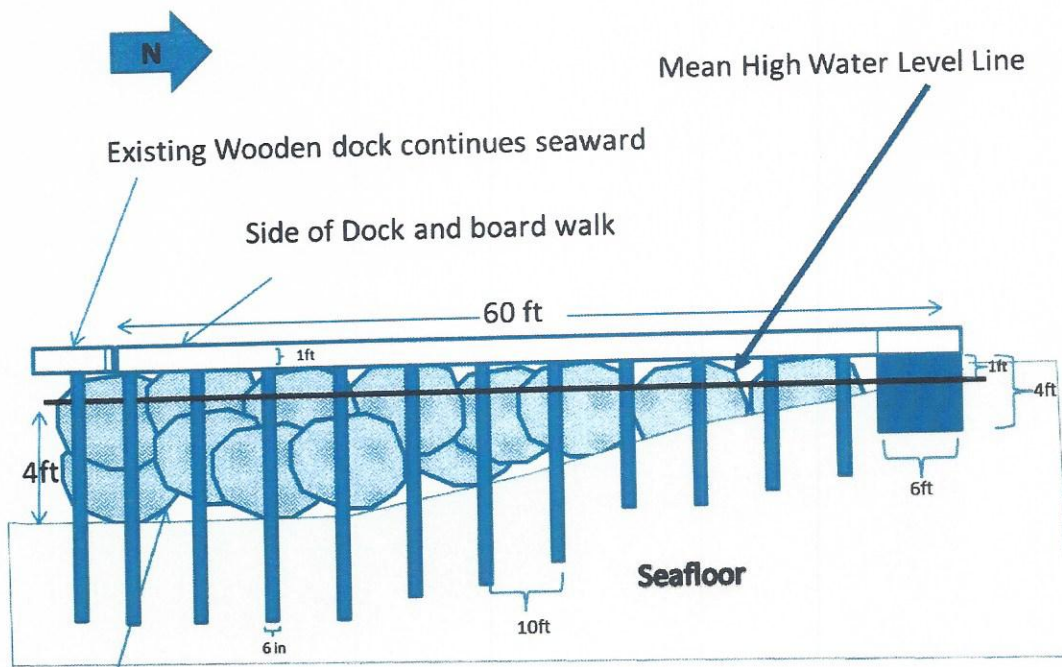
Aerial View and Location of Different Docks



US Army Corps of Engineers
Permit number: SAJ-1996-02987 (NW-DCM)
Date: October 2015
Drawing page: 2 of 6

SAJ-1996-02987 (NW-DCM): Restoration of main island dock and causeway (MT)

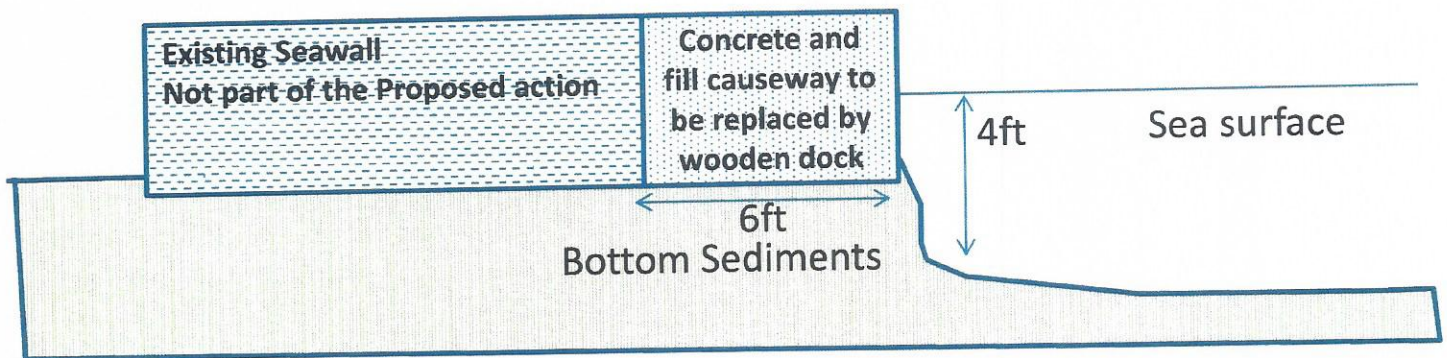
Side-view, looking westward. Pilings will consist of 6 inch PVC pipes, filled with concrete reinforced with rebar. Wood will be attached to these using bolts and screws. The estimate of the mean high tide is shown as a horizontal black line.



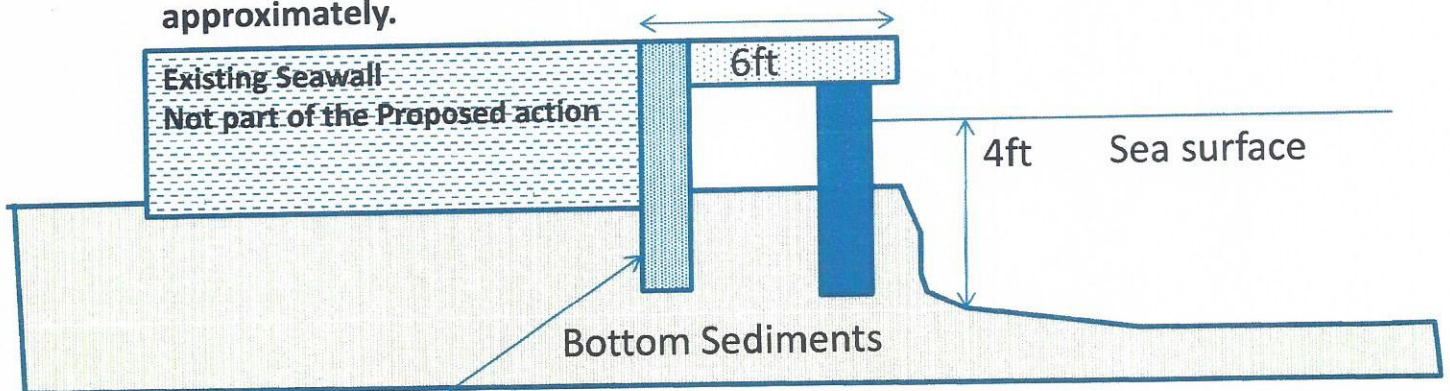
Distance between pilings approximately 10 ft.

Boulders will be positioned under the dock to protect concrete wall towards land (opposite to the view shown).

Side view B. Present day conditions, Northward view of Concrete Causeway. Depth varies from 0-4ft, approximately)



Side view B, Looking Northward. Proposed changes. The boardwalk will be supported by a supporting wall that will be constructed from land and before removing the deteriorated causeway. Depth varies from 0-4ft, approximately.



Proposed stabilizing concrete wall (1ft wide)

SAJ-1996-02987 (NW-DCM): Restoration of main island dock and causeway (MT)



The area delineated in red shows the affected causeway area associated with dock MT proposed to be substituted by a wooden dock. A retainer wall will be constructed under the orange line. The yellow polygon delineates the area below the MHW. The MHW line was drawn using tidal data from Magueyes Island Tide station and adding the offset from MHW relative to the MLLW (the reference used for the tidal stations). The MHW information was provided by Aurelio Mercado based on Taylor et al 2007. Digital elevation Models for Puerto Rico: Procedures, data sources and analysis. NOAA NGDC.

US Army Corps of Engineers
Permit number: SAJ-1996-02987 (NW-DCM)
Date: October 2015
Drawing page: 5 of 6

SAJ-1996-02987 (NW-DCM): Restoration of main island dock and causeway (MT)



The area delineated in red shows the top of the causeway area associated with dock MT proposed to be substituted by a wooden dock. A retainer wall will be constructed under the orange line.



PUERTO RICO ENVIRONMENTAL QUALITY BOARD

**WATER QUALITY AREA
Non-Industrial Permits Section**

NOTICE OF INTENT TO BE COVERED BY THE GENERAL WATER
QUALITY CERTIFICATE FOR APPLICABLE CASES OF THE
U. S. CORPS OF ENGINEERS NATIONWIDE PERMITS

I. COE PERMIT INFORMATION																								
COE Application Number												Latitude				Longitude								
												Deg	Min	Sec		Deg	Min	Sec						
II. AFFECTED WATER BODY																								
III. NAME OF PROJECT																								
IV. APPLICANT																								
Name																								
Title												Phone												
V. APPLICANT MAILING ADDRESS																								
Street or P.O. Box																								
City or Town												Zip Code				4+ Optional								
VI. PROJECT LOCATION																								
Street, Route Number or Other Specific Identifier																								
City or Town												Zip Code				4+ Optional								

VII. PROVIDE A BRIEF DESCRIPTION AND PURPOSE OF THE PROJECT

[Empty space for project description]

VIII. ENCLOSED CERTIFICATION OF COMPLIANCE WITH ARTICLE 4 (B)(3) OF LAW NO. 416 OF SEPTEMBER 22, 2004

Yes or No

IX. ENCLOSED LETTER FROM THE COE INDICATING THE TYPE OF NWP APPLICABLE TO THE PROJECT AND STATING THAT THE APPLICATION FOR A COE PERMIT IS COMPLETE.

Yes or No

X. CERTIFICATION

I certify under penalty of law that I have personally examined and am familiar with the information submitted in this application and all attachments included as part of this application and that, based on my inquiry of those persons immediately responsible for obtaining the contained in the application, I believe that the information is true, accurate and complete. I am aware that there are significant penalties for submitting false information, including the possibility of fine and imprisonment.

Name (type or print)

--	--	--	--	--	--	--	--	--	--	--	--	--	--	--	--	--	--	--	--

Official Title

--	--	--	--	--	--	--	--	--	--	--	--	--	--	--	--	--	--	--	--

Signature

Date Signed

MM	DD	YY

--	--	--